



Beaufort County
Public Works
Stormwater Infrastructure
Project Summary

Project Summary: Coastal Seafood Road

Activity: Routine/Preventive Maintenance

Narrative Description of Project:

Replaced (1) crossline pipe. Installed rip rap for erosion control.

Completion: Sep-14

2015-519 / Coastal Seafood Road	Labor Hours	Labor Cost	Equipment Cost	Material Cost	Contractor Cost	Indirect Labor	Total Cost
AUDIT / Audit Project	0.5	\$10.23	\$0.00	\$0.00	\$0.00	\$6.62	\$16.85
CLPI / Crossline Pipe - Installation	40.0	\$900.46	\$86.09	\$372.57	\$0.00	\$604.20	\$1,963.32
CLPJT / Crossline Pipe - Jetted	12.0	\$273.64	\$132.96	\$56.70	\$0.00	\$185.34	\$648.64
HAUL / Hauling	11.0	\$270.83	\$117.70	\$311.73	\$0.00	\$187.25	\$887.51
ONJV / Onsite Job Visit	7.0	\$232.26	\$25.34	\$42.42	\$0.00	\$171.29	\$471.31
PRRECON / Project Reconnaissance	10.0	\$263.94	\$14.48	\$20.60	\$0.00	\$188.76	\$487.78
STAGING / Staging Materials	16.0	\$343.71	\$54.58	\$69.77	\$0.00	\$227.22	\$695.28
UTLOC / Utility locates	0.5	\$10.23	\$0.00	\$0.00	\$0.00	\$6.62	\$16.85
2015-519 / Coastal Seafood Road Sub Total	97.0	\$2,305.30	\$431.15	\$873.79	\$0.00	\$1,577.29	\$5,187.52
 Grand Total	 97.0	 \$2,305.30	 \$431.15	 \$873.79	 \$0.00	 \$1,577.29	 \$5,187.52

Before



During



After



**Project: Coastal
Seafood Road
Map 1**

**Activity: Routine/
Preventive
Maintenance**















**Project #:
2015-519**

**Township: St.
Helena Island**

**Completed:
September 2014**

Legend

TYPE

-  River
-  Creek/Stream
-  River/Creek/Marsh BANK
-  Channel (fka Outfall)
-  Channel Pipe
-  Lateral
-  Lateral Pipe
-  Roadside
-  Roadside Pipe
-  Road Pipe
-  Crossline Pipe
-  Driveway Pipe
-  Access Pipe
-  Bleeder Pipe

Replaced (1) crossline pipe.
Installed rip rap for erosion control.

LONG PATH LN

DMN

COASTAL SEAFOOD RD

EDDINGS POINT RD



1 inch = 127 feet

**Project: Coastal
Seafood Road
Map 2**

**Activity: Vacuum
Truck**

**Project #:
2015-519**















**Township: St.
Helena Island**

**Completed:
September 2014**

Jettied (1) crossline pipe.

Legend

TYPE

-  River
-  Creek/Stream
-  River/Creek/Marsh BANK
-  Channel (fka Outfall)
-  Channel Pipe
-  Lateral
-  Lateral Pipe
-  Roadside
-  Roadside Pipe
-  Road Pipe
-  Crossline Pipe
-  Driveway Pipe
-  Access Pipe
-  Bleeder Pipe

0 30 60 120 180 240
Feet

1 inch = 127 feet

Prepared By: BC Stormwater Management Utility

Date Print: 10/6/14

File: C:/sethdata/projects/projectmaps/Vac/Coastal Seafood Rd 2015-519Map2